









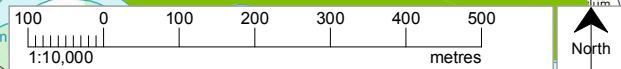
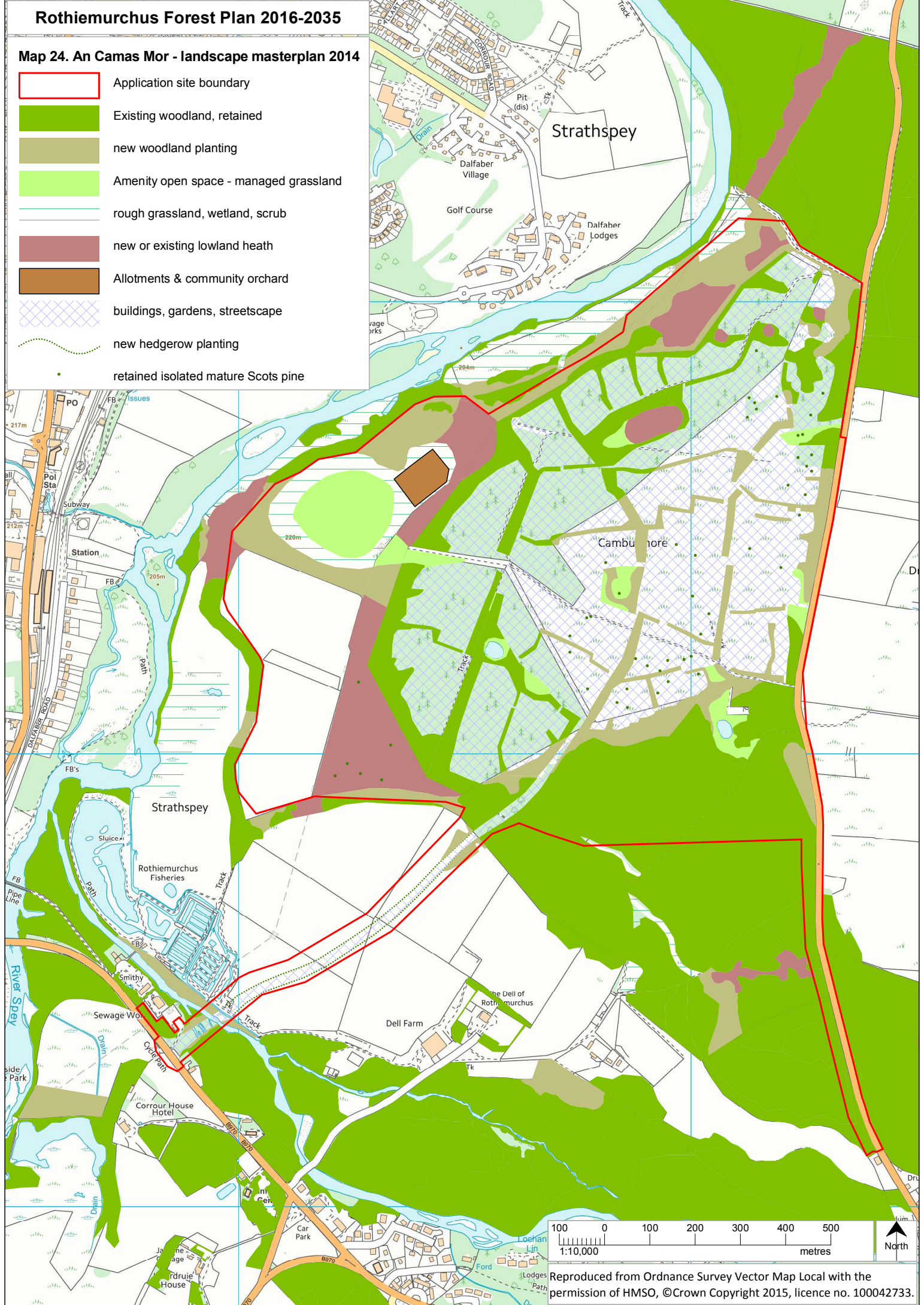


# Rothiemurchus Forest Plan 2016-2035

Map 24. An Camas Mor - landscape masterplan 2014

-  Application site boundary
-  Existing woodland, retained
-  new woodland planting
-  Amenity open space - managed grassland
-  rough grassland, wetland, scrub
-  new or existing lowland heath
-  Allotments & community orchard
-  buildings, gardens, streetscape
-  new hedgerow planting
-  retained isolated mature Scots pine



Reproduced from Ordnance Survey Vector Map Local with the permission of HMSO, © Crown Copyright 2015, licence no. 100042733.